



TEGNFORKLARING

GRENSER

VANNLINJE

HJELPELINJE VEG

FORESLATT TOMT

VEG - STATLIG

VEG

GRØNT OMRÅDE/VEGETASJON

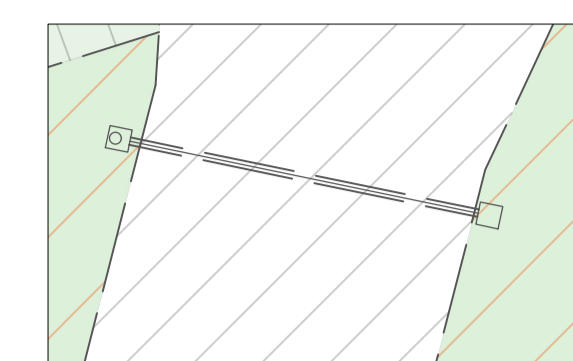
LYS STI

VEG

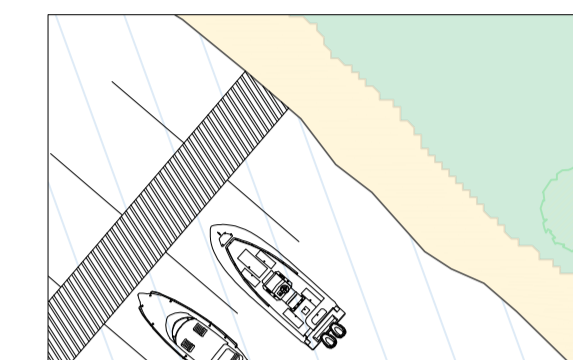
SJØ/VANN

INTERN VEG

GRØNN KJØRBAR STI



BOM - ÅPNES FOR UTRYKNING

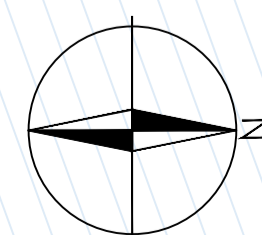



BRYGGE OG STRANDLINJE



HYTTE Plassert på tomt

1:500



BRUSTADVIKA

KUNDE:

A1

SE SKALA
UNIT

HAUER HUSPLAN AS

DATO

TEGNET AV: FRENDE L. HAUER

PL. No.: